







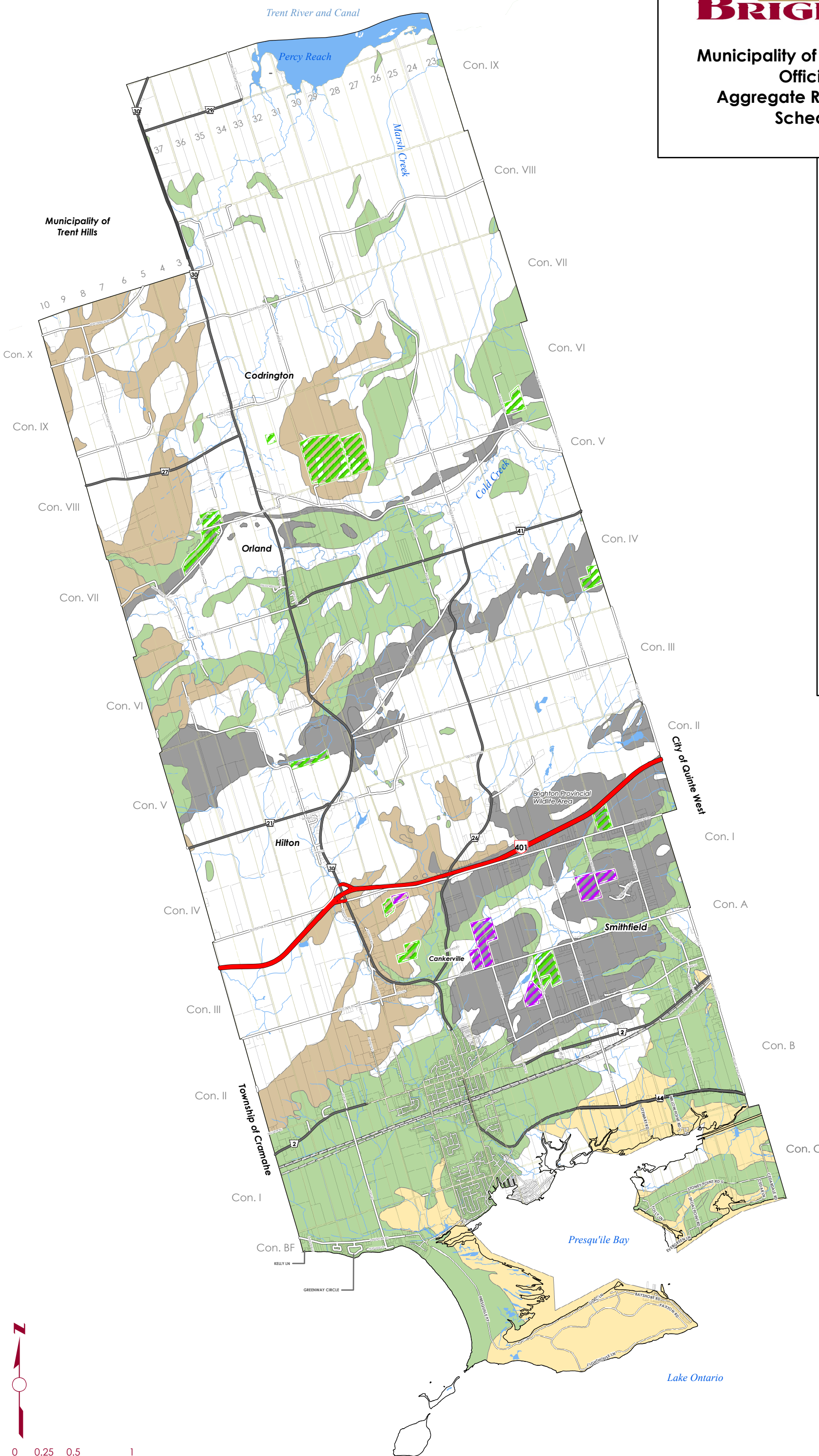


Resource Features

-  Inactive Pits
-  Active Pits
-  Primary
-  Secondary
-  Tertiary
-  Bedrock

Features

-  Property Boundary
-  Provincial Highway
-  County Road
-  Municipal Road
-  Rail Lines
-  Watercourse Intermittent
-  Watercourse Permanent
-  Waterbodies



The "Municipality of Brighton" its employees, or agents, do not undertake to guarantee the validity of the contents of this hardcopy mapfile, and will not be liable for any claims for damages or loss arising from their application or interpretation, by any party. It is not intended to replace a survey or to be used for legal description. Not to be used for navigation.

