



Municipality of Brighton, Ontario
Official Plan
Land Use
Presqu'ile Bay
Schedule "A"
Map 3


For Rural Area
 See Schedule A
 Map 1

For Urban Area
 See Schedule A
 Map 2







Con. B

Con. C

Land Use Designations

-  Environmental Protection
-  Shoreline Residential
-  Rural
-  Agriculture
-  Crownland

Features

-  Special Development Area
-  Property Boundary
-  County Road
-  Municipal Road
-  Watercourse Permanent
-  Waterbodies

Special Development Area #10
 4.15.10

Special Development Area #9
 4.15.9

Special Development Area #8
 4.15.8

Presqu'ile Bay

Popham Bay

Lake Ontario

Presqu'ile Provincial Park



0 0.25 0.5 1 Kilometers

The "Municipality of Brighton" its employees, or agents, do not undertake to guarantee the validity of the contents of this hardcopy mapfile, and will not be liable for any claims for damages or loss arising from their application or interpretation, by any party. It is not intended to replace a survey or to be used for legal description. Not to be used for navigation.

